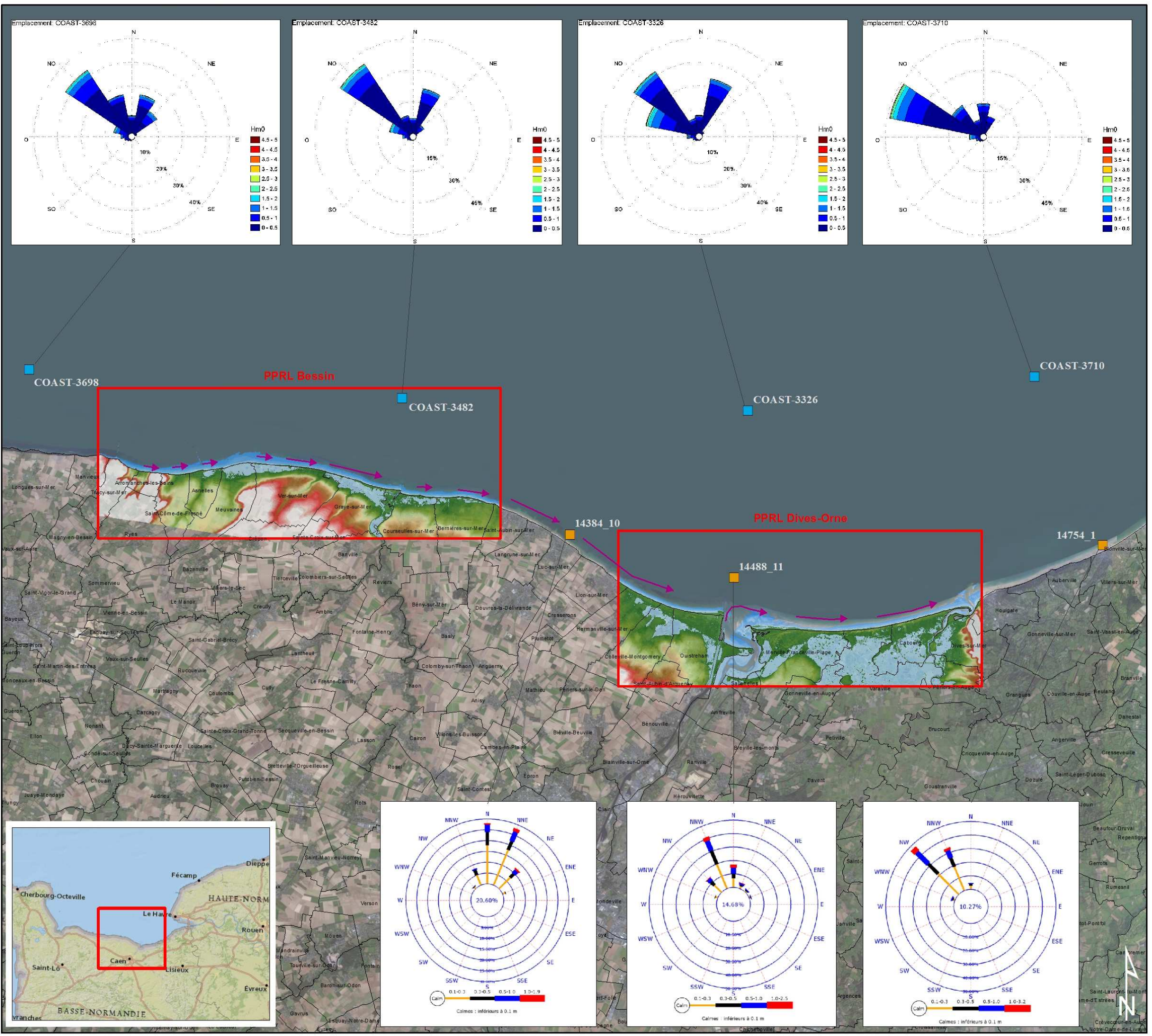


Cartographie des aléas littoraux dans le cadre des futurs PPRL Bessin et Dives-Orne


























Phénomènes naturels

12107_007_131121_phénomènesNaturels 26/11/2013
 Rapport nr. Carte 07

  Coveliersstraat 15
 2600 Antwerpen
 Tel +32 3 270 92 20
 Fax +32 3 235 67 11
 E-mail: info@imdc.be



Légende

-  Transit littoral
 -  Mesures CREC
 -  Points ANEMOC
 -  Périmètre d'étude
- Litto3D [m IGN69]**
- | | |
|---|-----------------|
|  | +19.01 - +20.00 |
|  | +20.01 - +21.00 |
|  | +21.01 - +22.00 |
|  | +22.01 - +23.00 |
|  | +23.01 - +24.00 |
|  | +24.01 - +25.00 |
|  | +25.01 - +26.00 |
|  | +26.01 - +27.00 |
|  | +27.01 - +28.00 |
|  | +28.01 - +29.00 |
|  | +29.01 - +30.00 |
|  | +30.01 - +31.00 |
|  | +31.01 - +32.00 |
|  | +32.01 - +33.00 |
|  | +33.01 - +34.00 |
|  | +34.01 - +35.00 |
|  | +35.01 - +36.00 |
|  | +36.01 - +37.00 |
|  | +37.01 - +38.00 |
|  | +38.01 - +39.00 |
|  | +39.01 - +40.00 |
| | +40.01 - +41.00 |
| | +41.01 - +42.00 |
| | +42.01 - +43.00 |
| | +43.01 - +44.00 |
| | +44.01 - +49.00 |

