



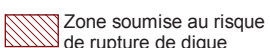
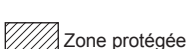
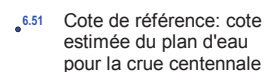
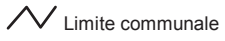
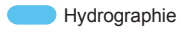
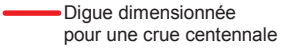
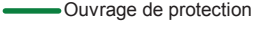


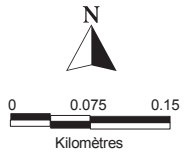
PLAN DE PREVENTION DES RISQUES D'INONDATION DE LA BASSE VALLEE DE L'ORNE

CARTOGRAPHIE DE L'ALEA

ANNEXE 7c
Caen

LEGENDE:

-  Aléa faible
-  Aléa moyen
-  Aléa fort
-  Aléa très fort
-  Zone soumise au risque de rupture de digue
-  Zone protégée
-  6.51 Cote de référence: cote estimée du plan d'eau pour la crue centennale
-  Limite communale
-  Hydrographie
-  Digue dimensionnée pour une crue centennale
-  Ouvrage de protection



Juillet 2008

REPRODUCTION INTERDITE
©IGN-SD TOPO@Pays - Edition 2008

